

CITY OF INDIANAPOLIS

PENNSYLVANIA STREET

STORM WATER IMPROVEMENTS



STATE OF INDIANA
MARION COUNTY
DPW PROJECT NO. SD-00-043F



CITY OF INDIANAPOLIS

MAYOR: GREG BALLARD
DPW DIRECTOR: DAVID SHERMAN

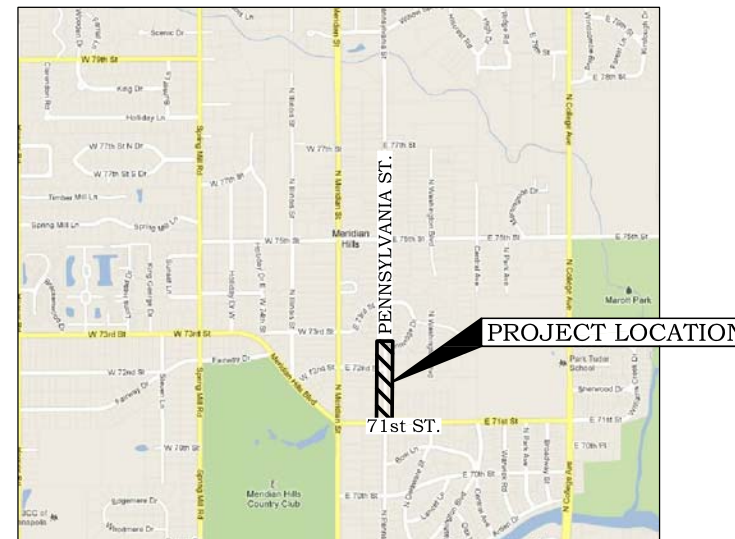
PREPARED BY:



Curtiss W. White

BY: _____
CURTISS W. WHITE, P.E.
REGISTERED ENGINEER No. 19400134
STATE OF INDIANA

DATE: 1/27/12
REVISED 11/06/12



LOCATION PLAN

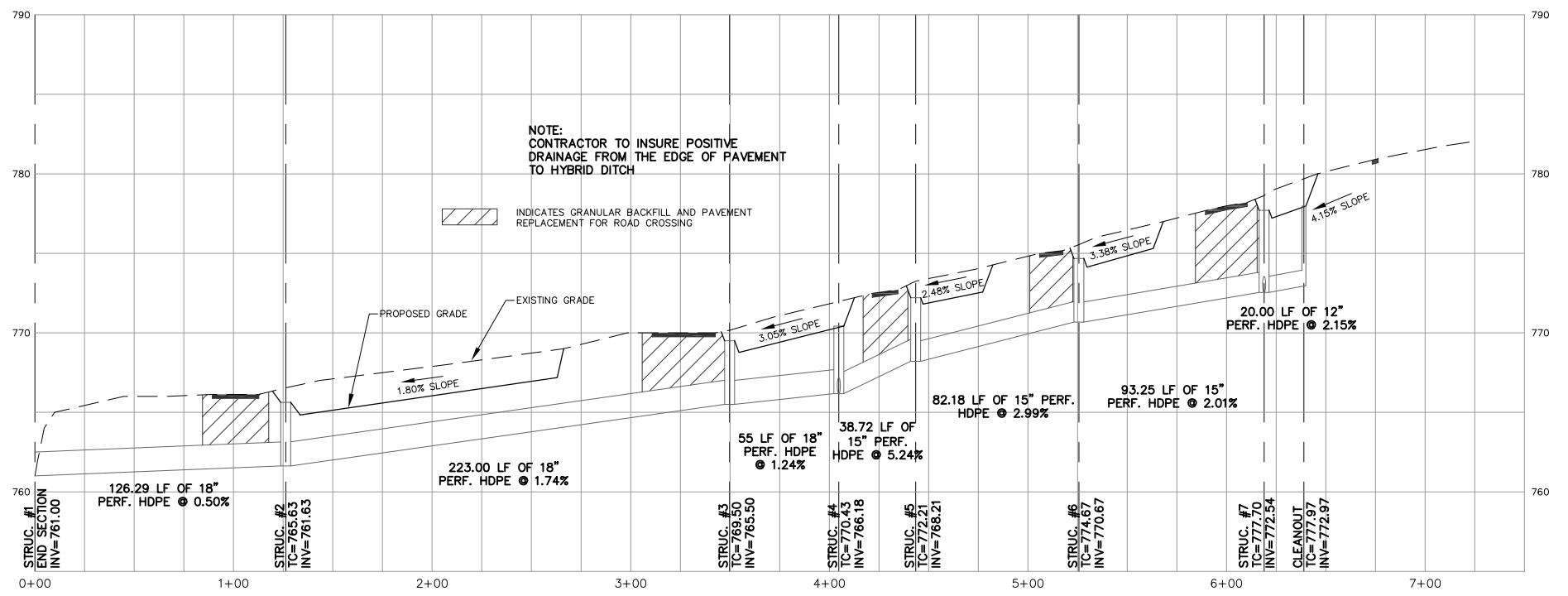
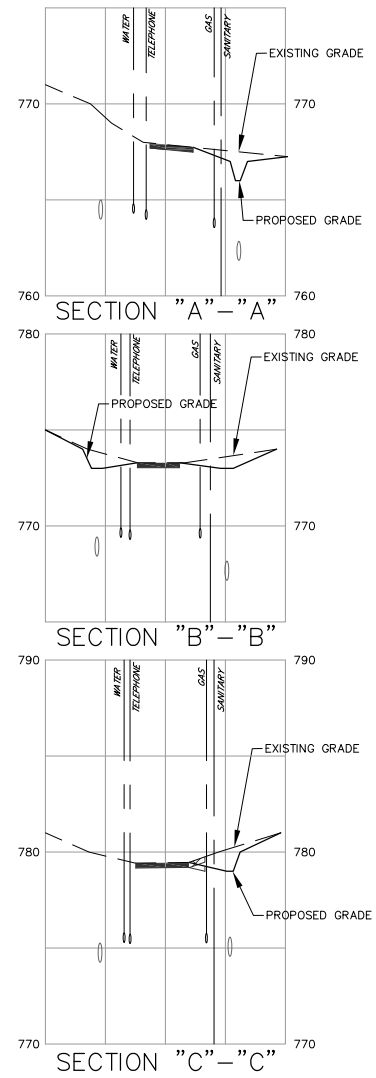
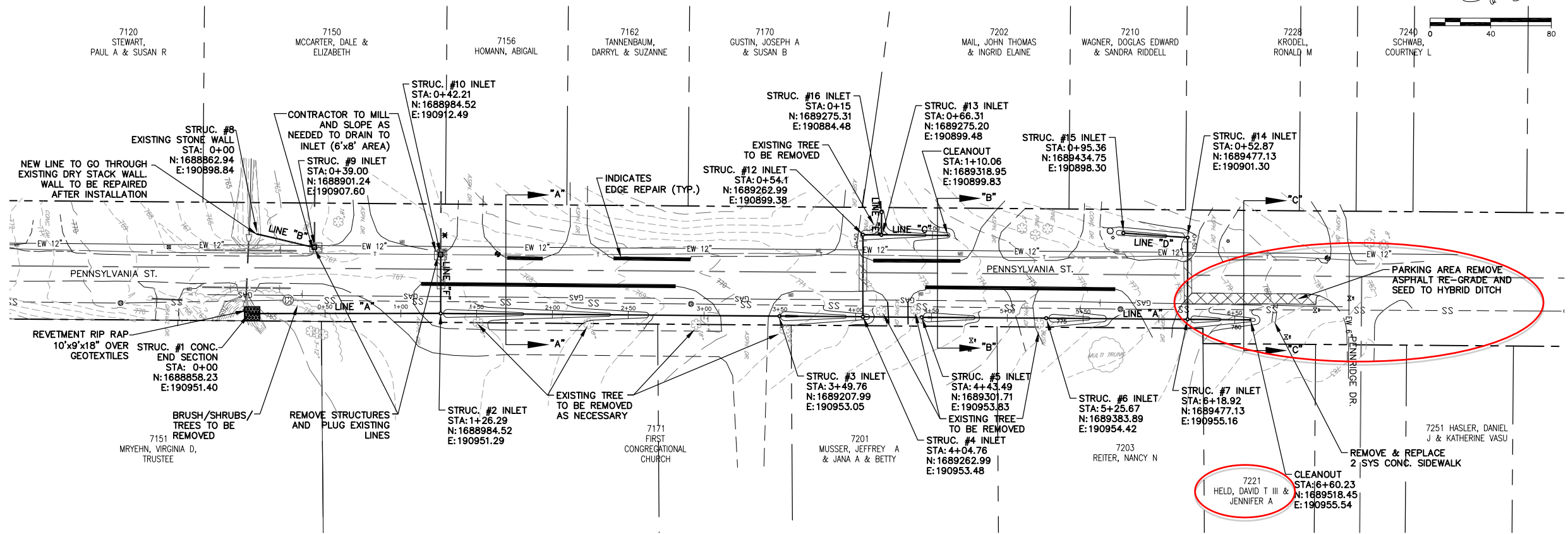
SCALE: NTS

PROJECT IS LOCATED ON THE NORTH CENTRAL SIDE OF INDIANAPOLIS LOCATED IN THE TOWN OF MERIDIAN HILLS, ALONG PENNSYLVANIA STREET FROM 71ST STREET TO PENNRIDGE DRIVE.


CITY OF INDIANAPOLIS 2011 STORMWATER DESIGN AND CONSTRUCTION MANUAL TO BE USED WITH THESE PLANS.



"DON'T DIG BLIND"
"IT'S THE LAW"
INDIANA UNDERGROUND PROTECTION SERVICE, INC.
Call 1-800-382-5544
2 Working Days
Before You Dig.



LINE "A"



NO.	REVISIONS	DATE	NO.	REVISIONS	DATE

PROJECT NUMBER: SD-00-043P	SCALE: (22x34) 1"=40' V 1"=5'
DRAWN: FRN	SCALE: (11x17) 1"=80' V 1"=10'
CHECKED: CWW	DATE: 1/27/12

ms consultants, inc.
 engineers, architects, planners
 8900 Keystone Crossing
 Indianapolis, Indiana
 (317)-566-0050 Fax (317)-566-0052

CITY OF INDIANAPOLIS, INDIANA
 PENNSYLVANIA ST.
 STORM WATER IMPROVEMENTS

PLAN AND PROFILE

DWG. NO.	PP-1
SHEET	3 OF 9